

Marine Management Organisation

Marine and Coastal Access Act 2009 (c.23)

The South Dorset Marine Conservation Zone (Specified Area) Bottom Towed Fishing Gear Byelaw 2022

The Marine Management Organisation¹, in exercise of the powers conferred by section 129A and section 129B of the Marine and Coastal Access Act 2009, and having:

- placed copies of the draft byelaw in convenient places for the purpose of inspection in accordance with section 130(3) of that Act;
- provided a copy of the draft byelaw to any person upon request in accordance with section 130(4) of that Act;
- published notice of its proposal to make the byelaw in accordance with sections 130(6) and 130(7) of that Act;

makes the following byelaw to conserve the following marine habitats: high energy circalittoral rock, moderate energy circalittoral rock, and subtidal chalk.

Interpretation

1. In this byelaw:
 - a. “bottom towed fishing gear” means any trawls, seines, dredges or similar gear, including trawls towed on or very close to the sea bed, which are actively moved in the water by one or more fishing vessels or by any other mechanised system and in which any part of the gear is designed and rigged to operate on, and be in contact with, the seabed;
 - b. “inboard, lashed and stowed” means stored in such a way that it cannot readily be used for fishing; and,
 - c. “specified area” means the area defined in the Schedule.
2. Co-ordinates used in this byelaw are measured from WGS 84 datum. The WGS 84 means the World Geodetic System revised in 1984 and 2004.

Prohibition

3. A person must not use bottom towed fishing gear in the specified area.
4. A vessel transiting through the specified area must have all bottom towed fishing gear inboard, lashed and stowed.

¹ The Marine Management Organisation was established by the Marine and Coastal Access Act 2009, section 1.

Exemption for Scientific, Stocking or Breeding Purposes

5. Paragraphs 3 and 4 do not apply to a person performing an act which would otherwise constitute an offence against this byelaw, if:
 - a. the act was carried out in accordance with written permission issued by the Marine Management Organisation permitting that act for scientific, stocking or breeding purposes; or,
 - b. the act was carried out in accordance with a marine licence issued by the Secretary of State under part 4 of the Marine and Coastal Access Act 2009, in connection with a decommissioning programme required under Part IV of the Petroleum Act 1998 (c.17).

Citation

6. This byelaw may be cited as the South Dorset Marine Conservation Zone (Specified Area) Bottom Towed Fishing Gear Byelaw 2022.

Made under the Common Seal of the Marine Management Organisation on

The Common Seal of the Marine Management Organisation was affixed to this byelaw in the presence of:

Michael Coyle
Director of Operations
Marine Management Organisation

The Secretary of State for Environment, Food and Rural Affairs in exercise of the power conferred by section 130(8) of the Marine and Coastal Access Act 2009 confirms this byelaw.

A Senior Civil Servant for, and on behalf of, the Secretary of State for Environment, Food and Rural Affairs

Date:

This byelaw comes into force on:

Schedule

The “specified area” means the area enclosed by a series of geodesic lines drawn from:

Point 1	50°21.2214'N	02°24.6504'W; to
Point 2	50°25.1394'N	02°24.6576'W; to
Point 3	50°25.1322'N	02°00.9978'W; to
Point 4	50°21.2154'N	02°00.9978'W and returning to Point 1.

Explanatory Note

(This note is not part of the byelaw)

The Marine Management Organisation has made this byelaw to protect the following marine habitats, which are designated features of the South Dorset Marine Conservation Zone: moderate energy circalittoral rock, high energy circalittoral rock and subtidal chalk.

The byelaw prohibits the use of bottom towed fishing gear within a specified area which covers the whole of the South Dorset Marine Conservation Zone. The specified area also includes a buffer zone to ensure that fishing activities taking place adjacent to the marine habitats do not negatively impact them.

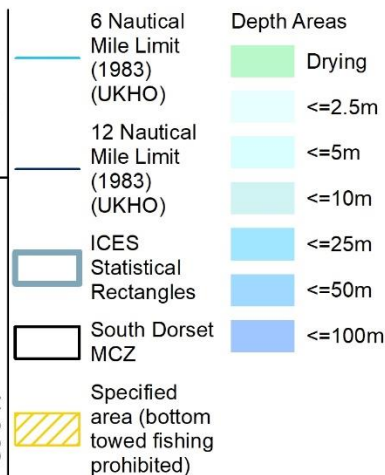
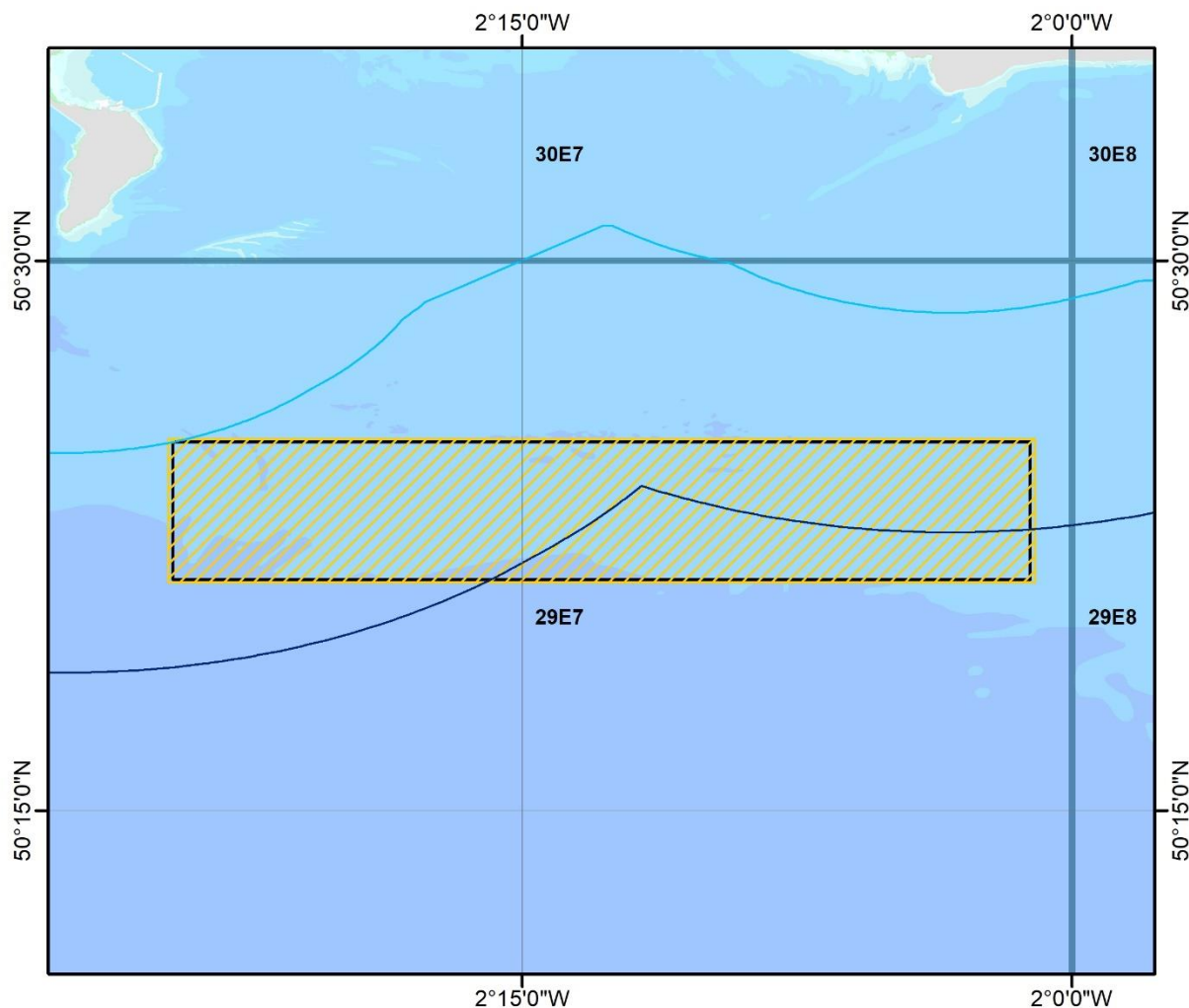
The specified area is defined in the Schedule to this byelaw.

The specified area is identified, for illustrative purposes only, on the map overleaf.

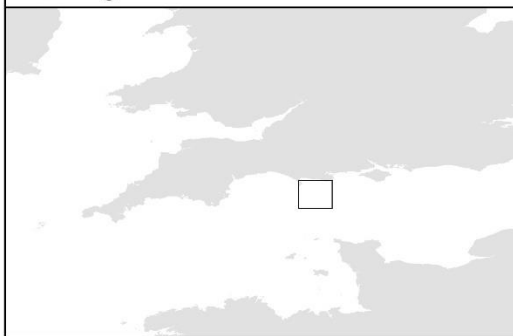


Marine
Management
Organisation

The South Dorset Marine Conservation Zone (Specified Area) Bottom Towed Fishing Gear Byelaw 2022



Date: 17/03/2022
Coordinate System: GCS WGS 1984
Datum: WGS 1984
Units: Degree



Not to be used for navigation.
Contains public sector information licensed under the
Open Government Licence v 3.0. © Crown copyright
and database right 2022, Ordnance Survey data ©
Crown copyright and database right 2016, Marine
Management Organisation data © Crown copyright and
database right 2022, NOAA 2019 data © and SOEST
2019 data, UK Hydrographic Office data © Crown
copyright and database right 2022. ICES Statistical
Rectangles dataset 2015. ICES, Copenhagen.